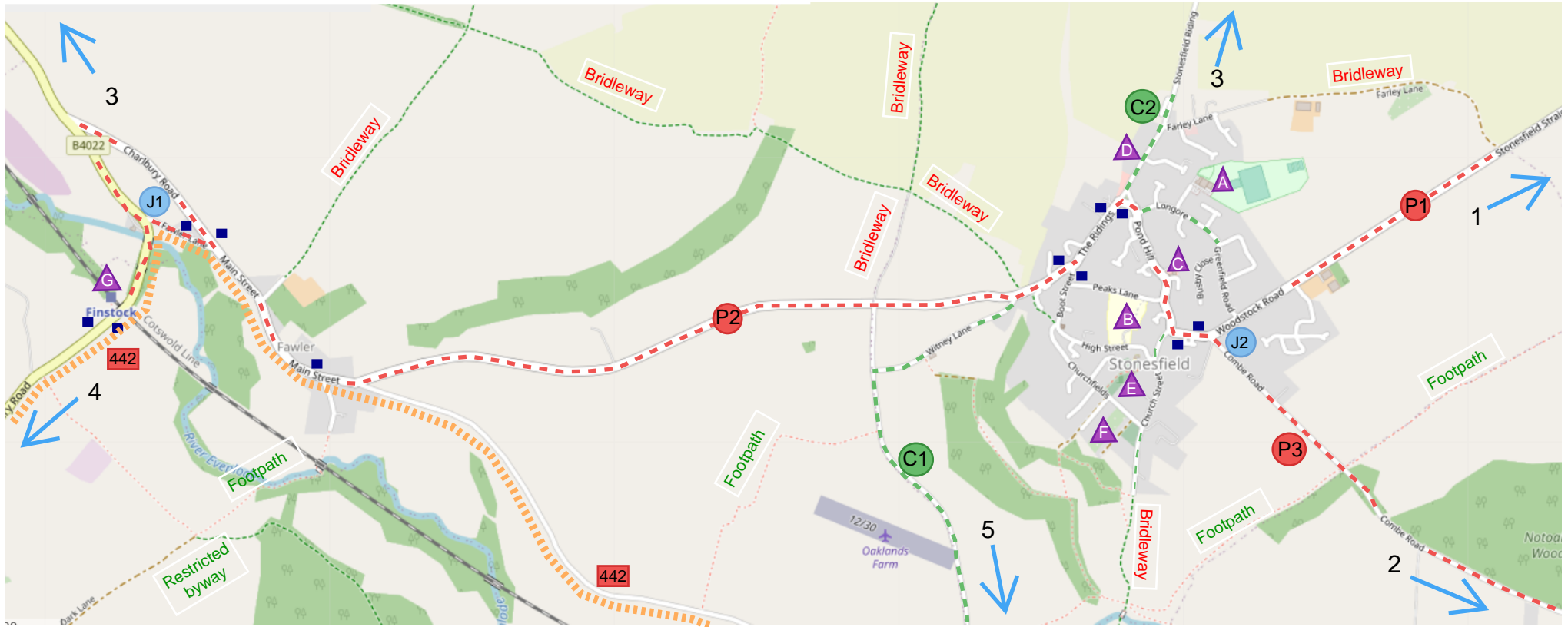























Stonesfield and Fawler routes audit



- | | | | | | | | |
|---|---------------------|---|-----------------------------|---|--------------------------|---|--------------------------|
|  | Primary routes |  | Secondary/Connecting routes |  | Key trip generators |  | External trip generators |
|  | P1 Woodstock Road |  | C1 Witney Lane |  | A Village Hall | 1 | Woodstock/Oxford A44 |
|  | P2 Stonesfield Road |  | C2 Stonesfield Riding |  | B School | 2 | Combe/Hanborough A4095 |
|  | P3 Combe Road |  | Key junctions |  | C Shops/Post Office | 3 | Charlbury |
|  | Bus stops |  | J1 Fawler/B4022 |  | D Pub (currently closed) | 4 | Witney |
|  | NCN 442 |  | J2 Woodstock Rd/Combe Rd |  | E Church | 5 | North Leigh |
| | | | |  | F Allotments | | |
| | | | |  | G Railway station | | |